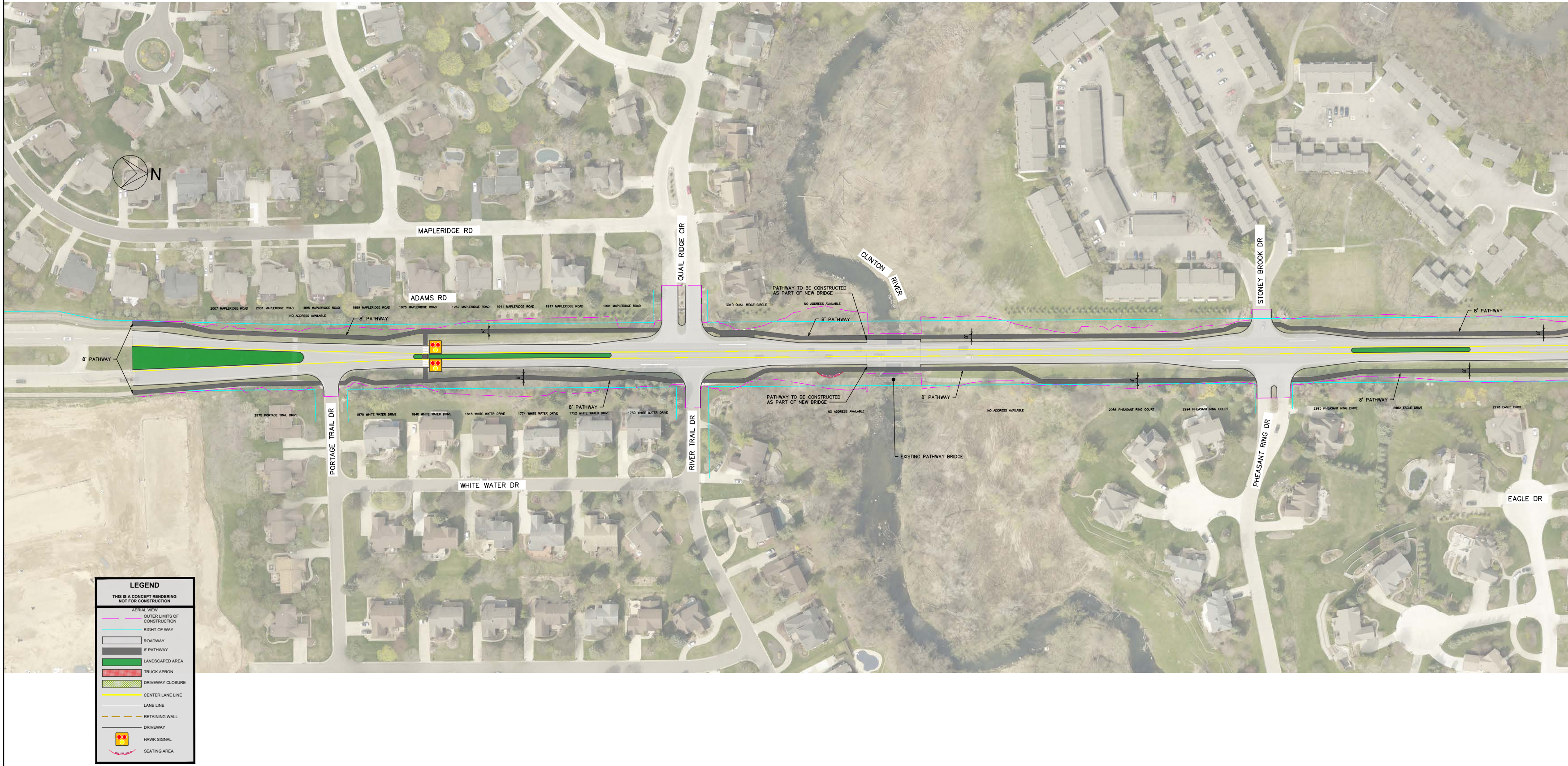
N
MAPLERIDGE RD
ADAMS RD
QUAIL RIDGE CIR
STONEY BROOK DR
CLINTON RIVER
PORTAGE TRAIL DR
RIVER TRAIL DR
WHITE WATER DR
PHEASANT RING DR
EAGLE DR
2007 MAPLERIDGE ROAD
2001 MAPLERIDGE ROAD
1995 MAPLERIDGE ROAD
1989 MAPLERIDGE ROAD
1975 MAPLERIDGE ROAD
1957 MAPLERIDGE ROAD
1941 MAPLERIDGE ROAD
1917 MAPLERIDGE ROAD
1901 MAPLERIDGE ROAD
NO ADDRESS AVAILABLE
3010 QUAIL RIDGE CIRCLE
NO ADDRESS AVAILABLE
2975 PORTAGE TRAIL DRIVE
1870 WHITE WATER DRIVE
1840 WHITE WATER DRIVE
1818 WHITE WATER DRIVE
1774 WHITE WATER DRIVE
1752 WHITE WATER DRIVE
1730 WHITE WATER DRIVE
NO ADDRESS AVAILABLE
NO ADDRESS AVAILABLE
2986 PHEASANT RING COURT
2994 PHEASANT RING COURT
2995 PHEASANT RING DRIVE
2962 EAGLE DRIVE
2978 EAGLE DRIVE
8' PATHWAY
8' PATHWAY
8' PATHWAY
8' PATHWAY
8' PATHWAY
8' PATHWAY
8' PATHWAY
8'
PATHWAY TO BE CONSTRUCTED AS PART OF NEW BRIDGE
PATHWAY TO BE CONSTRUCTED AS PART OF NEW BRIDGE
EXISTING PATHWAY BRIDGE
LEGEND
THIS IS A CONCEPT RENDERING NOT FOR CONSTRUCTION
AERIAL VIEW
OUTER LIMITS OF CONSTRUCTION
RIGHT OF WAY
ROADWAY
8' PATHWAY
LANDSCAPED AREA
TRUCK APRON
DRIVEWAY CLOSURE
CENTER LANE LINE
LANE LINE
RETAINING WALL
DRIVEWAY
HAWK SIGNAL
SEATING AREA

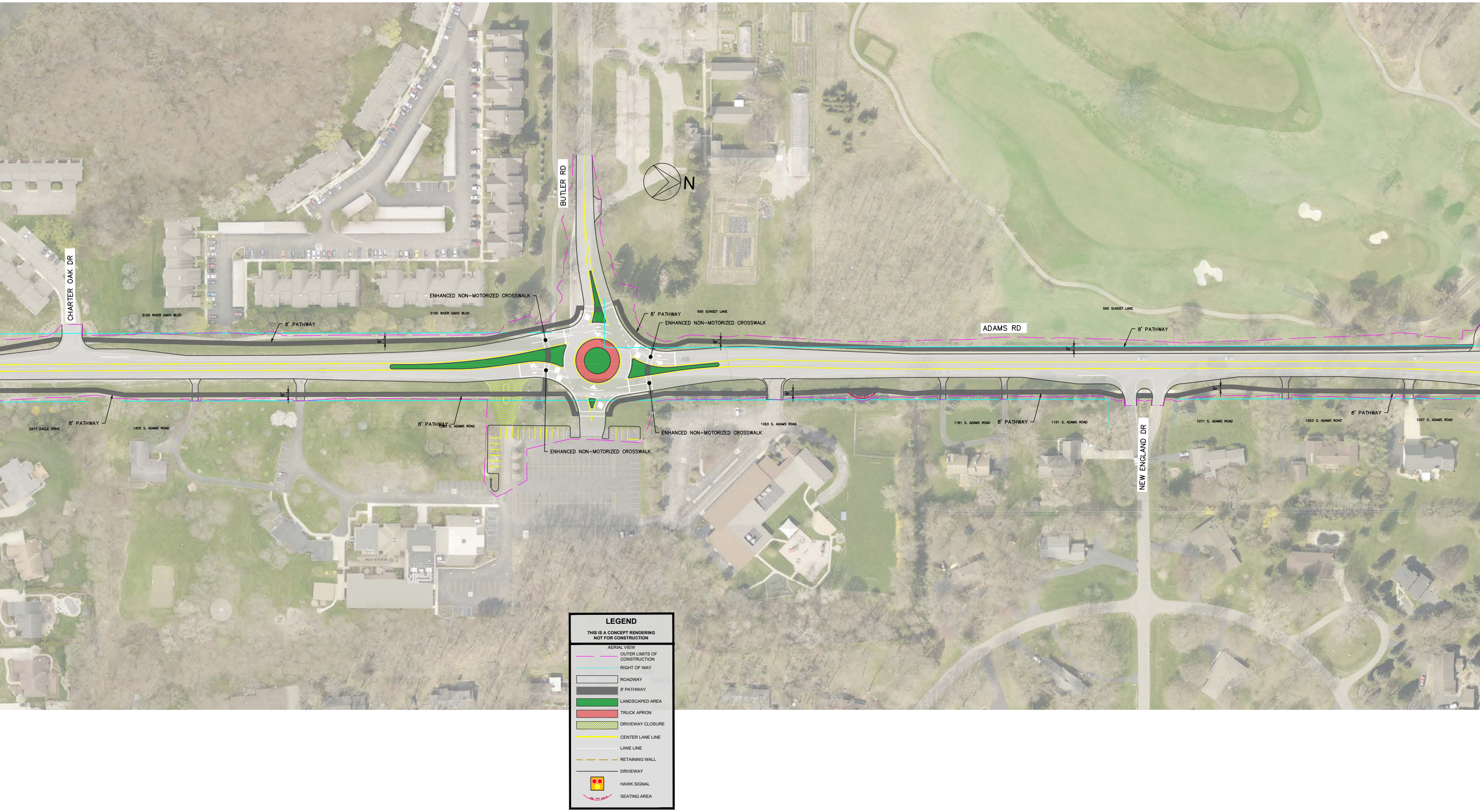
BUTLER RD
N
CHARTER OAK DR
3100 RIVER OAKS BLVD
3100 RIVER OAKS BLVD
ENHANCED NON-MOTORIZED CROSSWALK
8' PATHWAY
595 SUNSET LANE
8' PATHWAY
ENHANCED NON-MOTORIZED CROSSWALK
595 SUNSET LANE
ADAMS RD
8' PATHWAY
8'
8'
8'
8'
8'
8'
2977 EAGLE DRIVE
8' PATHWAY
1405 S. ADAMS ROAD
8' PATHWAY
1385 S. ADAMS ROAD
ENHANCED NON-MOTORIZED CROSSWALK
ENHANCED NON-MOTORIZED CROSSWALK
1263 S. ADAMS ROAD
1181 S. ADAMS ROAD
8' PATHWAY
1151 S. ADAMS ROAD
NEW ENGLAND DR
1071 S. ADAMS ROAD
1053 S. ADAMS ROAD
8' PATHWAY
1037 S. ADAMS ROAD
LEGEND
THIS IS A CONCEPT RENDERING
NOT FOR CONSTRUCTION
AERIAL VIEW
OUTER LIMITS OF CONSTRUCTION
RIGHT OF WAY
ROADWAY
8' PATHWAY
LANDSCAPED AREA
TRUCK APRON
DRIVEWAY CLOSURE
CENTER LANE LINE
LANE LINE
RETAINING WALL
DRIVEWAY
HAWK SIGNAL
SEATING AREA

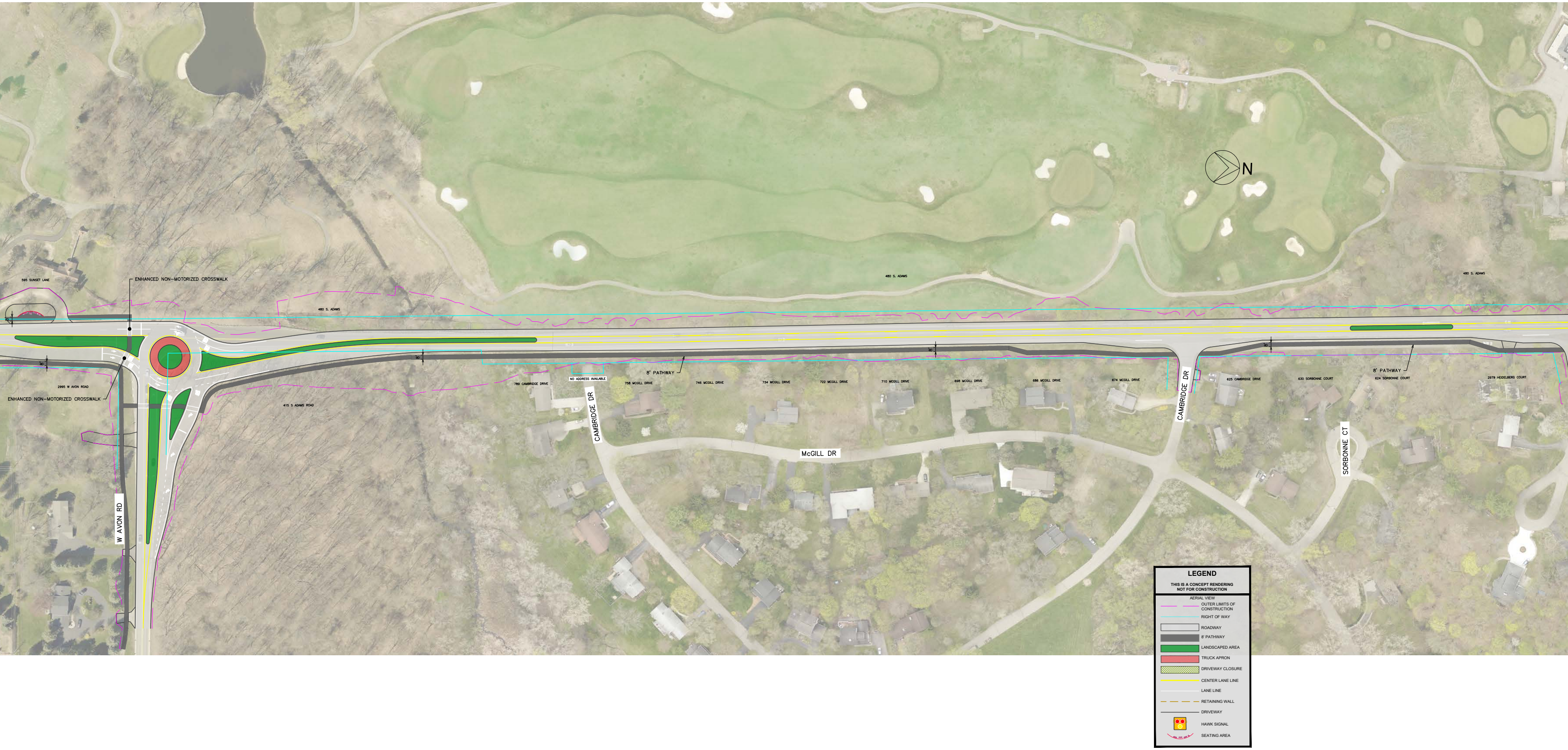
N
595 SUNSET LANE
ENHANCED NON-MOTORIZED CROSSWALK
480 S. ADAMS
2995 W AVON ROAD
ENHANCED NON-MOTORIZED CROSSWALK
415 S ADAMS ROAD
W AVON RD
8'
8' PATHWAY
789 CAMBRIDGE DRIVE
NO ADDRESS AVAILABLE
CAMBRIDGE DR
758 MCGILL DRIVE
746 MCGILL DRIVE
734 MCGILL DRIVE
722 MCGILL DRIVE
710 MCGILL DRIVE
698 MCGILL DRIVE
686 MCGILL DRIVE
674 MCGILL DRIVE
McGILL DR
CAMBRIDGE DR
625 CAMBRIDGE DRIVE
630 SORBONNE COURT
624 SORBONNE COURT
8' PATHWAY
2979 HEIDELBERG COURT
SORBONNE CT
480 S. ADAMS
LEGEND
THIS IS A CONCEPT RENDERING
NOT FOR CONSTRUCTION
AERIAL VIEW
OUTER LIMITS OF CONSTRUCTION
RIGHT OF WAY
ROADWAY
8' PATHWAY
LANDSCAPED AREA
TRUCK APRON
DRIVEWAY CLOSURE
CENTER LANE LINE
LANE LINE
RETAINING WALL
DRIVEWAY
HAWK SIGNAL
SEATING AREA

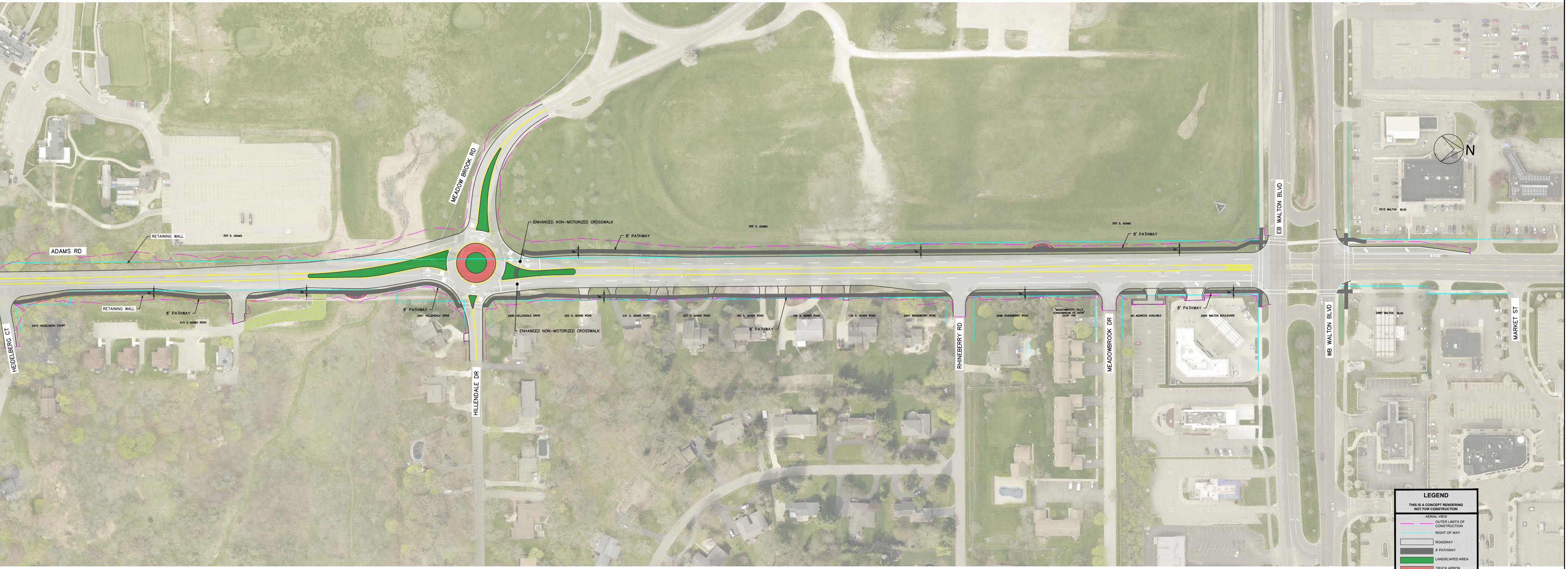
ADAMS RD
RETAINING WALL
300 S. ADAMS
MEADOW BROOK RD
ENHANCED NON-MOTORIZED CROSSWALK
8' PATHWAY
300 S. ADAMS
300 S. ADAMS
8' PATHWAY
8'
EB WALTON BLVD
N
3010 WALTON BLVD
RETAINING WALL
8' PATHWAY
415 S ADAMS ROAD
2970 HEIDELBERG COURT
HEIDELBERG CT
8' PATHWAY
2991 HELLENDALE DRIVE
2990 HELLENDALE DRIVE
ENHANCED NON-MOTORIZED CROSSWALK
HILLENDALE DR
255 S. ADAMS ROAD
231 S. ADAMS ROAD
207 S. ADAMS ROAD
183 S. ADAMS ROAD
159 S. ADAMS ROAD
135 S. ADAMS ROAD
2997 RHINEBERRY ROAD
8' PATHWAY
RHINEBERRY RD
2996 RHINEBERRY ROAD
"MEADOWBROOK HILLS CONDOMINIUM OF AVON" OCCP 196
MEADOWBROOK DR
NO ADDRESS AVAILABLE
8' PATHWAY
2995 WALTON BOULEVARD
WB WALTON BLVD
2980 WALTON BLVD
MARKET ST

LEGEND

THIS IS A CONCEPT RENDERING NOT FOR CONSTRUCTION

AERIAL VIEW

— —	OUTER LIMITS OF CONSTRUCTION
——	RIGHT OF WAY
☐	ROADWAY
■	8' PATHWAY
🟩	LANDSCAPED AREA
🟥	TRUCK APRON
▨	DRIVEWAY CLOSURE
——	CENTER LANE LINE
——	LANE LINE
— —	RETAINING WALL
——	DRIVEWAY
●	HAWK SIGNAL
◡	SEATING AREA

ROAD COMMISSION for OAKLAND COUNTY

LIFE THROUGH GOOD ROADS – WE CARE QUALITY

ROAD COMMISSION FOR OAKLAND COUNTY, ROCHESTER HILLS, AND OAKLAND UNIVERSITY

ROCHESTER HILLS MICHIGAN

OAKLAND UNIVERSITY

ADAMS ROAD
HAMLIN RD TO WALTON BLVD
REFINED ALTERNATIVE

HRC JOB NO. 20180065	SCALE 1"=60'
DATE October 1, 2025	

HRC
HUBBELL, ROTH & CLARK, INC
CONSULTING ENGINEERS SINCE 1915
555 HULET DRIVE
BLOOMFIELD HILLS, MICH.
P.O. BOX 824
48303 - 0824
PHONE: (248) 454-6300
FAX (1st. Floor): (248) 454-6312
FAX (2nd. Floor): (248) 454-6359

© 2018 Hubbell, Roth & Clark, Inc. All Rights Reserved