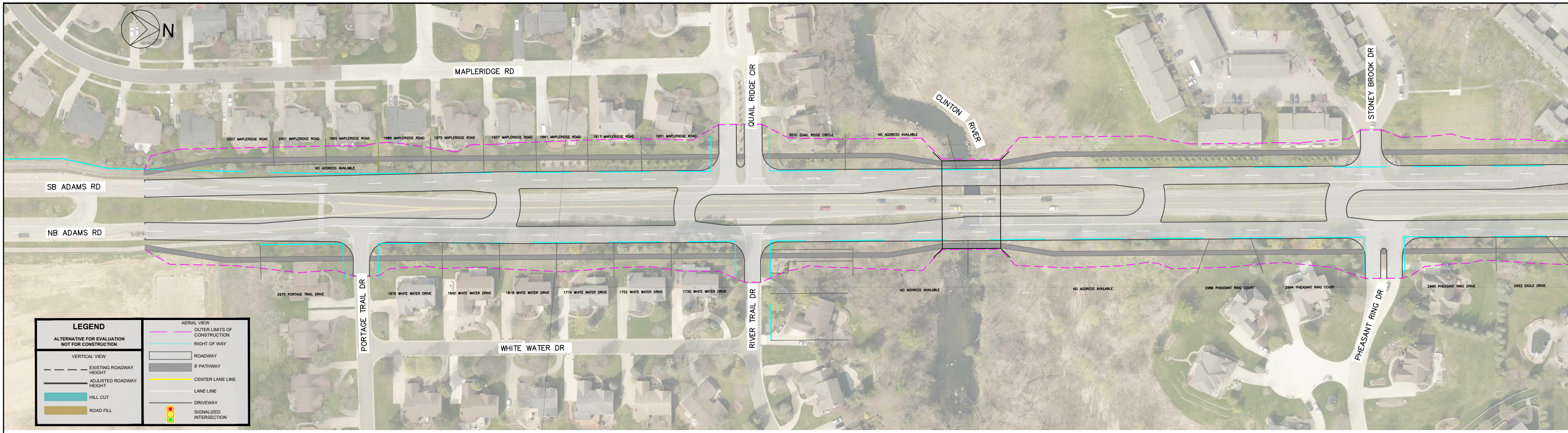
N
MAPLERIDGE RD
QUAIL RIDGE CIR
CLINTON RIVER
STONEY BROOK DR
2007 MAPLERIDGE ROAD
2001 MAPLERIDGE ROAD
1995 MAPLERIDGE ROAD
1989 MAPLERIDGE ROAD
1975 MAPLERIDGE ROAD
1957 MAPLERIDGE ROAD
1941 MAPLERIDGE ROAD
1917 MAPLERIDGE ROAD
1901 MAPLERIDGE ROAD
3010 QUAIL RIDGE CIRCLE
NO ADDRESS AVAILABLE
NO ADDRESS AVAILABLE
SB ADAMS RD
NB ADAMS RD
2975 PORTAGE TRAIL DRIVE
1870 WHITE WATER DRIVE
1840 WHITE WATER DRIVE
1818 WHITE WATER DRIVE
1774 WHITE WATER DRIVE
1752 WHITE WATER DRIVE
1730 WHITE WATER DRIVE
NO ADDRESS AVAILABLE
NO ADDRESS AVAILABLE
2986 PHEASANT RING COURT
2994 PHEASANT RING COURT
2995 PHEASANT RING DRIVE
2962 EAGLE DRIVE
PORTAGE TRAIL DR
WHITE WATER DR
RIVER TRAIL DR
PHEASANT RING DR
LEGEND
ALTERNATIVE FOR EVALUATION
NOT FOR CONSTRUCTION
VERTICAL VIEW
EXISTING ROADWAY HEIGHT
ADJUSTED ROADWAY HEIGHT
HILL CUT
ROAD FILL
AERIAL VIEW
OUTER LIMITS OF CONSTRUCTION
RIGHT OF WAY
ROADWAY
8' PATHWAY
CENTER LANE LINE
LANE LINE
DRIVEWAY
SIGNALIZED INTERSECTION

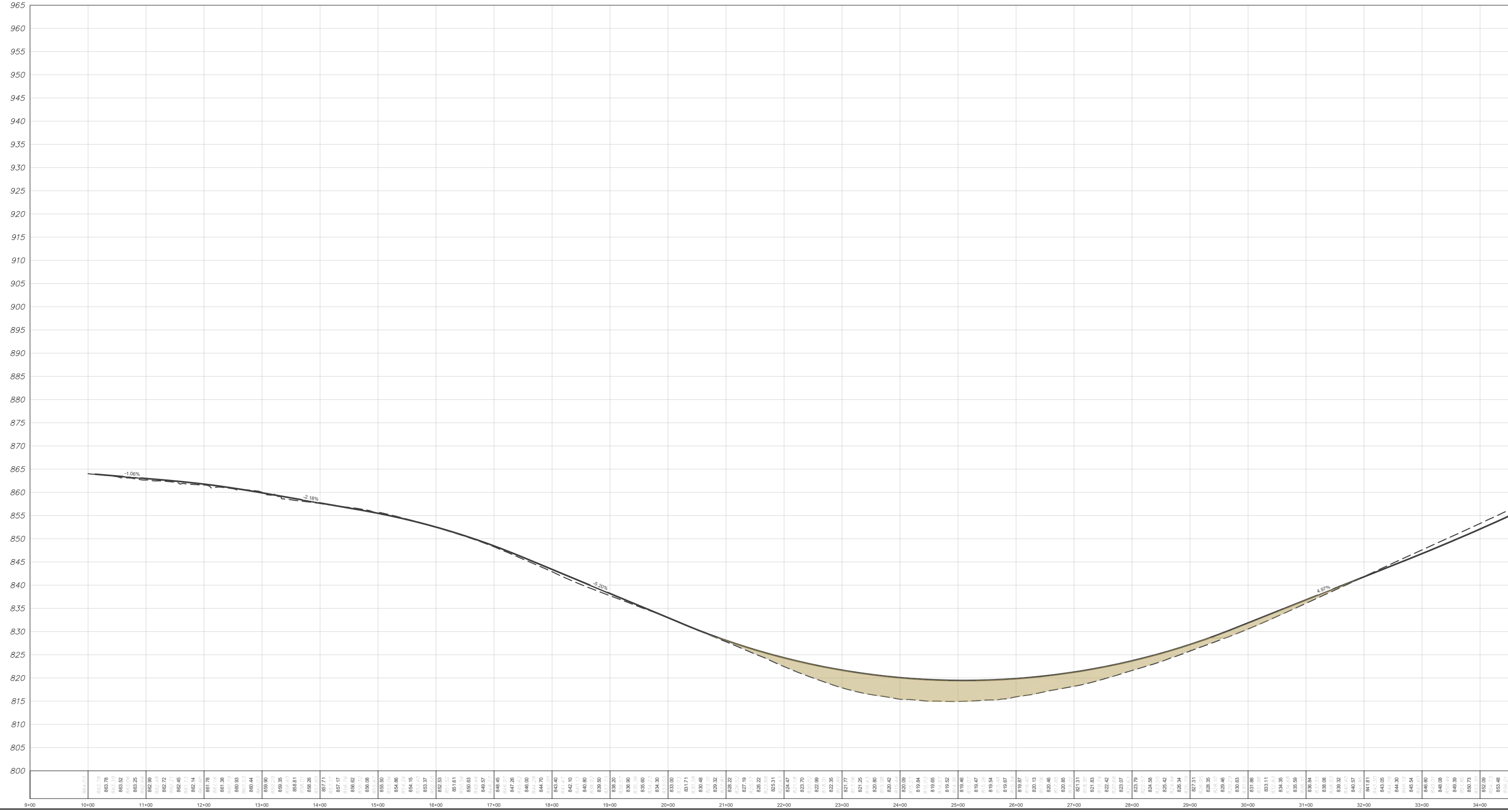

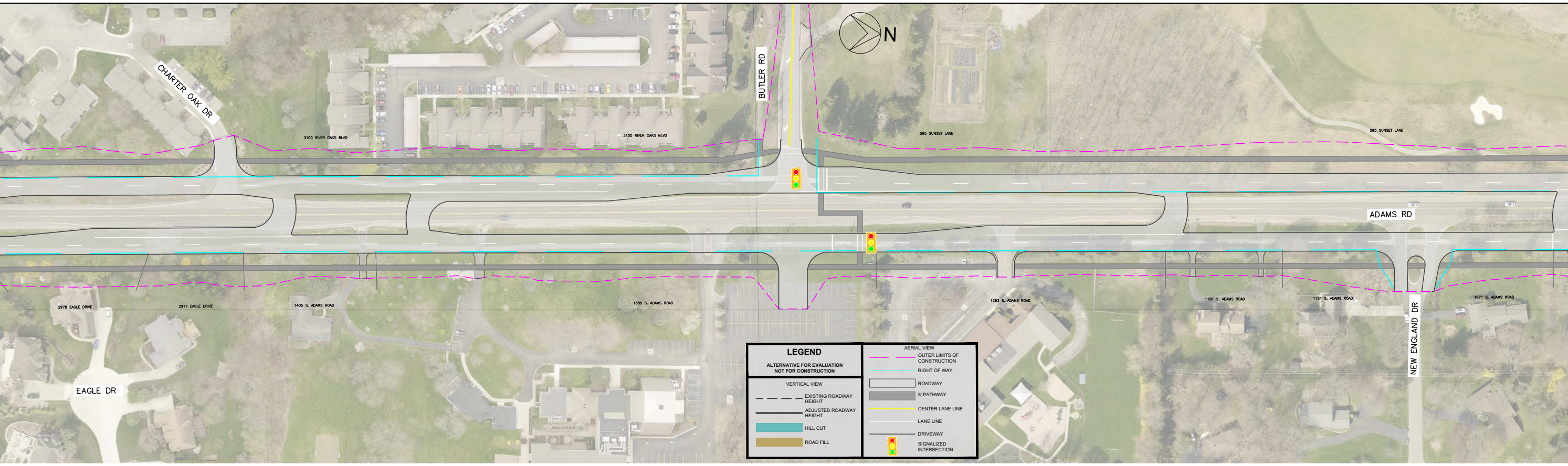
N
CHARTER OAK DR
BUTLER RD
3100 RIVER OAKS BLVD
3100 RIVER OAKS BLVD
595 SUNSET LANE
595 SUNSET LANE
ADAMS RD
2978 EAGLE DRIVE
2977 EAGLE DRIVE
1405 S. ADAMS ROAD
1385 S. ADAMS ROAD
1263 S. ADAMS ROAD
1181 S. ADAMS ROAD
1151 S. ADAMS ROAD
1071 S. ADAMS ROAD
NEW ENGLAND DR
EAGLE DR
LEGEND
ALTERNATIVE FOR EVALUATION NOT FOR CONSTRUCTION
VERTICAL VIEW
EXISTING ROADWAY HEIGHT
ADJUSTED ROADWAY HEIGHT
HILL CUT
ROAD FILL
AERIAL VIEW
OUTER LIMITS OF CONSTRUCTION
RIGHT OF WAY
ROADWAY
8' PATHWAY
CENTER LANE LINE
LANE LINE
DRIVEWAY
SIGNALIZED INTERSECTION

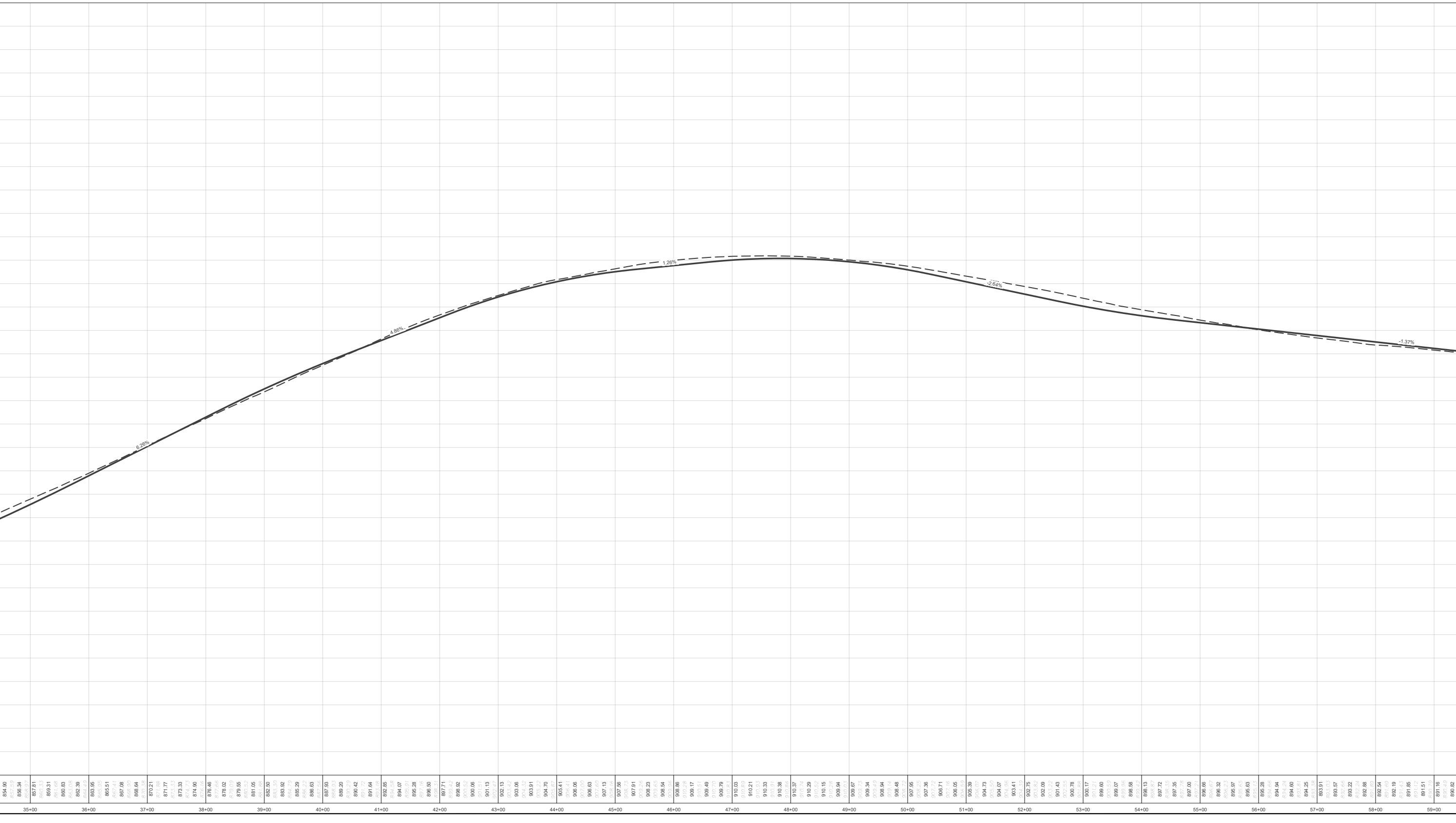

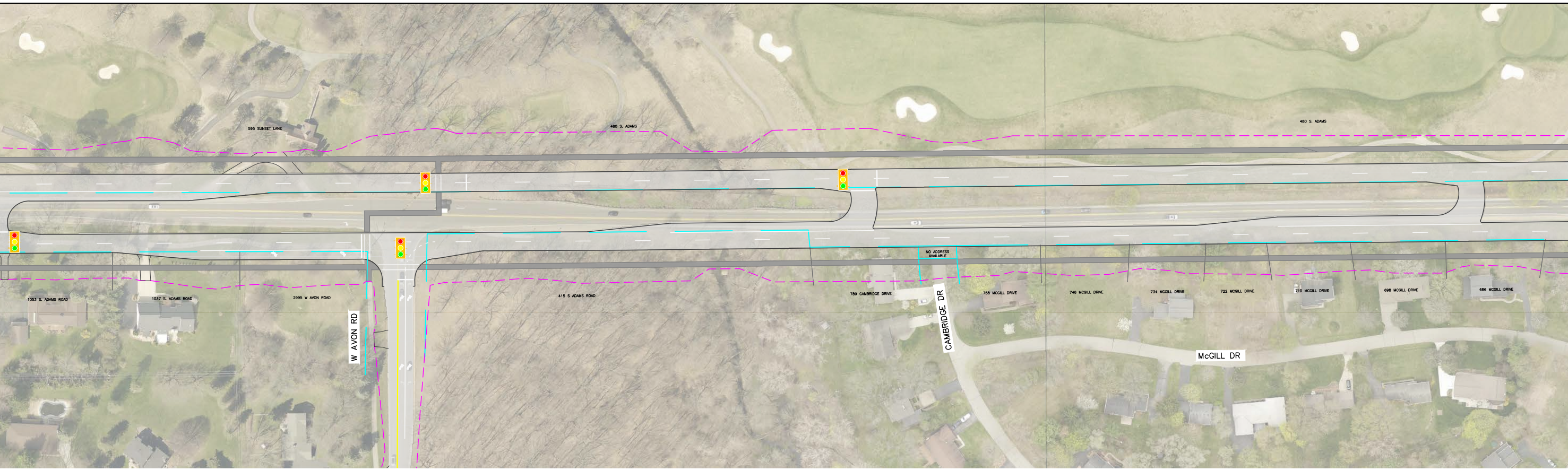
595 SUNSET LANE
480 S. ADAMS
480 S. ADAMS
1053 S. ADAMS ROAD
1037 S. ADAMS ROAD
2995 W AVON ROAD
W AVON RD
415 S ADAMS ROAD
NO ADDRESS AVAILABLE
789 CAMBRIDGE DRIVE
CAMBRIDGE DR
758 MCGILL DRIVE
746 MCGILL DRIVE
734 MCGILL DRIVE
722 MCGILL DRIVE
710 MCGILL DRIVE
698 MCGILL DRIVE
686 MCGILL DRIVE
McGILL DR

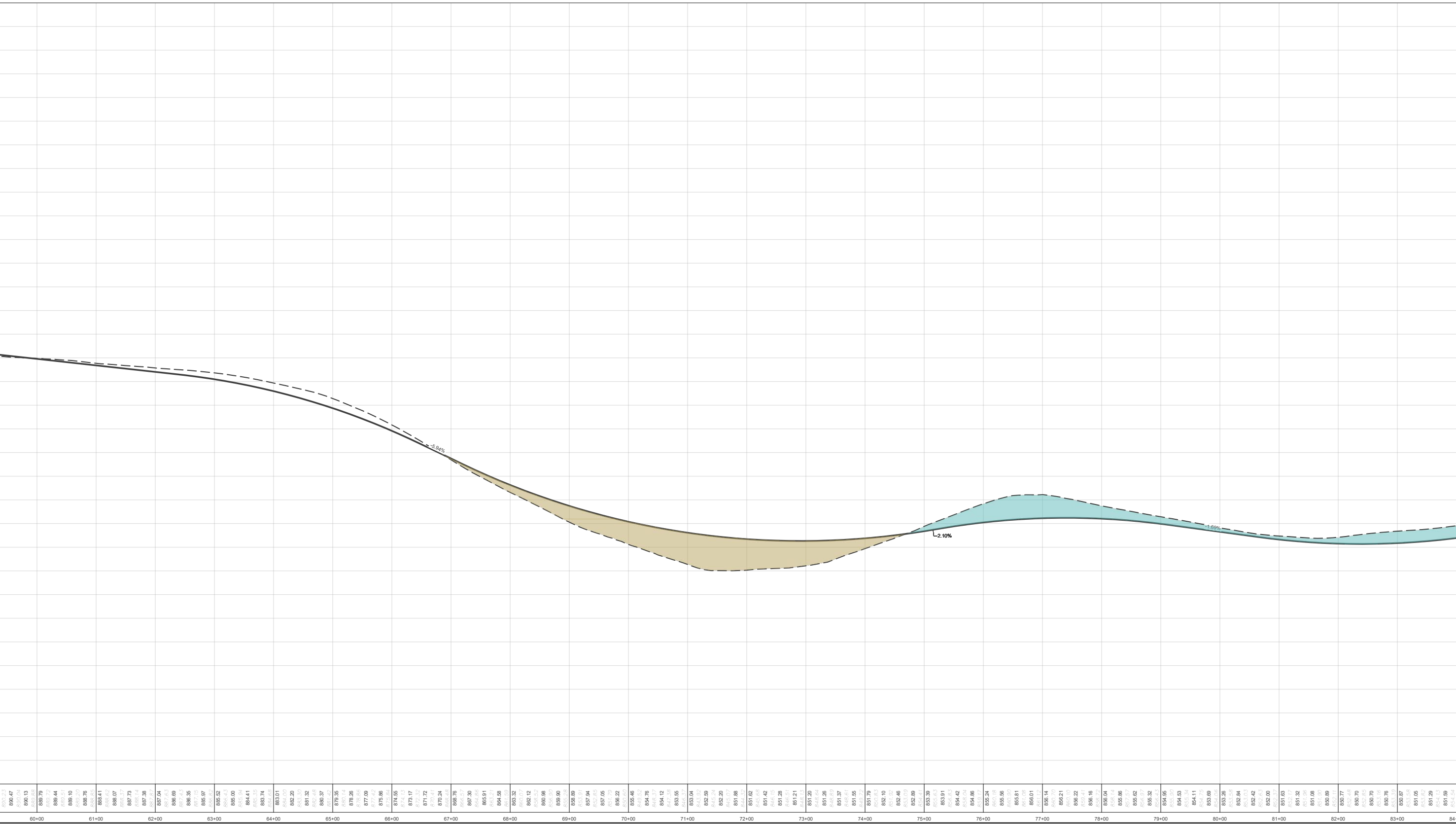
-5.94%
2.10%
-1.69%
890.23 890.47 890.04 890.13 889.88
60+00
889.79 889.72 889.44 889.51 889.10 889.20 888.76 888.85
61+00
888.41 888.62 888.07 888.37 887.73 888.14 887.38 887.87
62+00
887.04 887.63 886.69 887.43 886.35 887.15 885.97 886.82
63+00
885.52 886.43 885.00 885.94 884.41 885.35 883.74 884.68
64+00
883.01 884.00 882.20 883.30 881.32 882.48 880.37 881.42
65+00
879.35 880.14 878.26 878.86 877.09 877.42 875.86 875.84
66+00
874.55 874.13 873.17 872.32 871.72 870.41 870.24 868.48
67+00
868.76 866.57 867.30 864.86 865.91 863.21 864.58 861.59
68+00
863.32 860.07 862.12 858.52 860.98 856.90 859.90 855.28
69+00
858.89 853.91 857.94 852.85 857.05 851.79 856.22 850.60
70+00
855.46 849.52 854.76 848.37 854.12 847.38 853.55 846.37
71+00
853.04 843.92 852.59 845.24 852.20 845.07 851.88 844.32
72+00
851.62 845.68 851.42 846.15 851.28 846.51 851.21 848.13
73+00
851.20 848.64 851.26 848.89 851.37 848.61 851.55 849.72
74+00
851.79 850.83 852.10 851.92 852.46 853.09 852.89 854.41
75+00
853.39 855.63 853.91 856.83 854.42 858.04 854.86 859.17
76+00
855.24 860.16 855.56 860.90 855.81 861.08 856.01 861.12
77+00
856.14 860.70 856.21 860.10 856.22 859.41 856.16 858.72
78+00
856.04 858.14 855.86 857.57 855.62 856.97 855.32 856.43
79+00
854.95 855.90 854.53 855.34 854.11 854.75 853.69 854.06
80+00
853.26 853.58 852.84 853.03 852.42 852.63 852.00 852.37
81+00
851.63 852.17 851.32 851.96 851.08 851.90 850.89 852.11
82+00
850.77 852.48 850.70 852.85 850.70 853.16 850.76 853.39
83+00
850.87 853.58 851.05 853.82 851.29 854.13 851.59 854.54

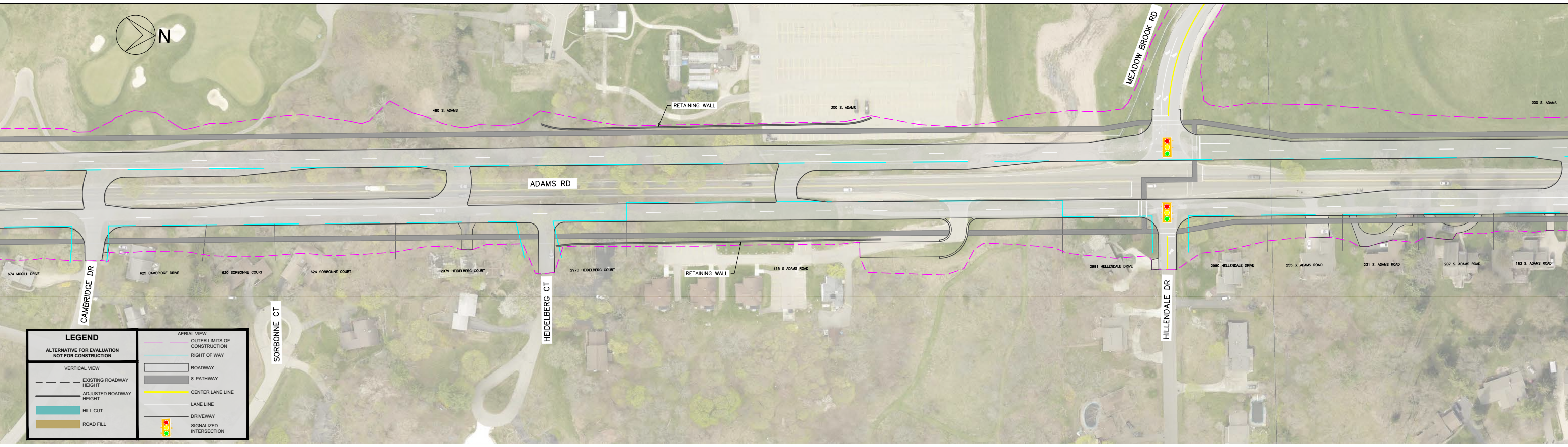
N
MEADOW BROOK RD
RETAINING WALL
480 S. ADAMS
300 S. ADAMS
300 S. ADAMS
ADAMS RD
674 MCGILL DRIVE
625 CAMBRIDGE DRIVE
630 SORBONNE COURT
624 SORBONNE COURT
2979 HEIDELBERG COURT
2970 HEIDELBERG COURT
RETAINING WALL
415 S ADAMS ROAD
2991 HELLENDALE DRIVE
2990 HELLENDALE DRIVE
255 S. ADAMS ROAD
231 S. ADAMS ROAD
207 S. ADAMS ROAD
183 S. ADAMS ROAD
CAMBRIDGE DR
SORBONNE CT
HEIDELBERG CT
HILLENDALE DR
LEGEND
ALTERNATIVE FOR EVALUATION
NOT FOR CONSTRUCTION
VERTICAL VIEW
EXISTING ROADWAY HEIGHT
ADJUSTED ROADWAY HEIGHT
HILL CUT
ROAD FILL
AERIAL VIEW
OUTER LIMITS OF CONSTRUCTION
RIGHT OF WAY
ROADWAY
8' PATHWAY
CENTER LANE LINE
LANE LINE
DRIVEWAY
SIGNALIZED INTERSECTION

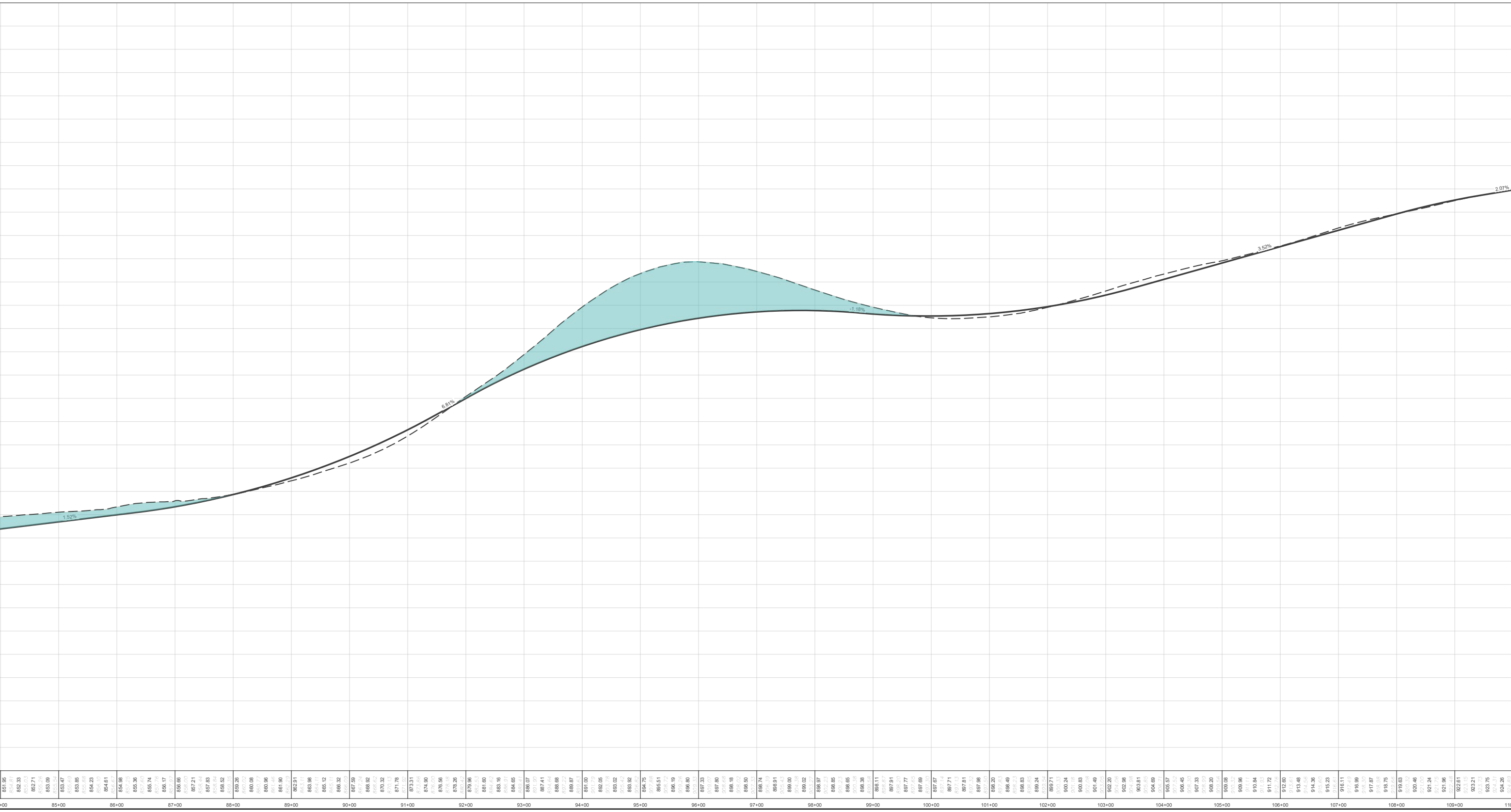

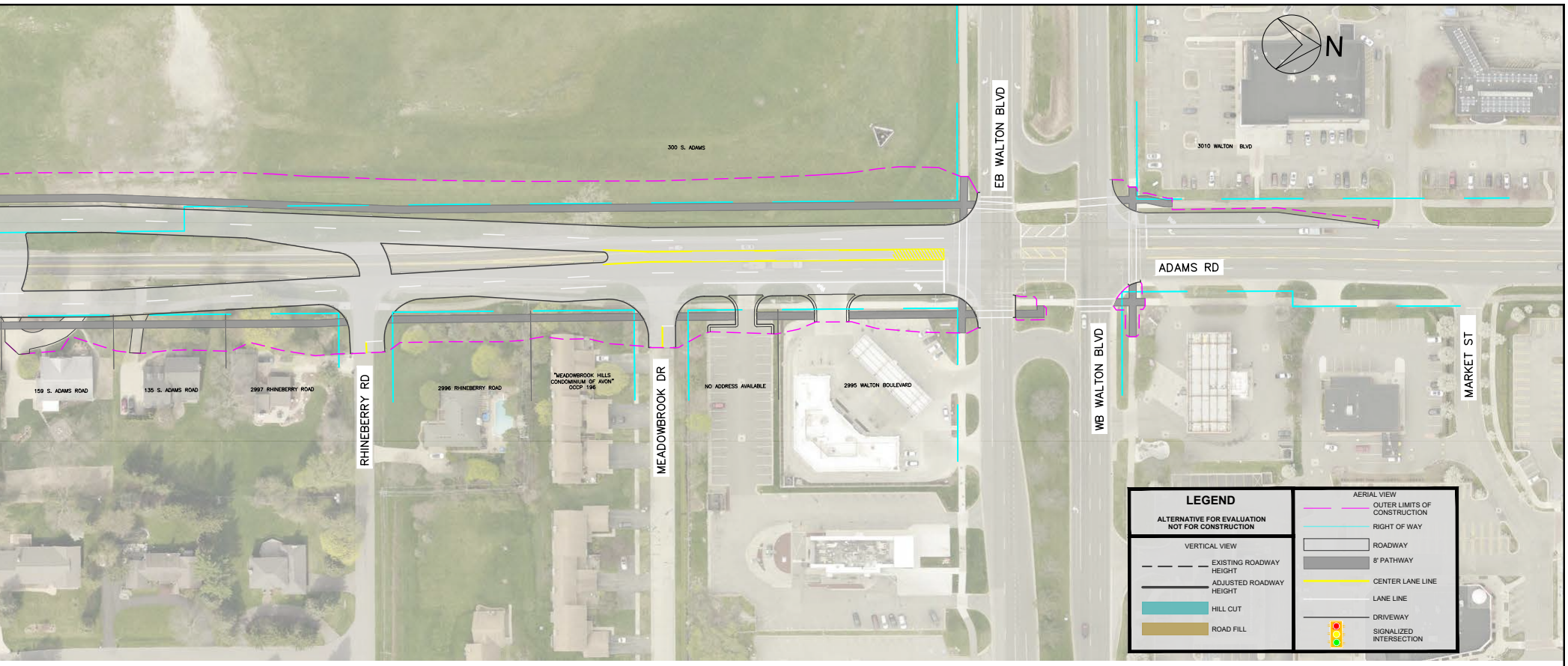
N
300 S. ADAMS
EB WALTON BLVD
3010 WALTON BLVD
ADAMS RD
WB WALTON BLVD
MARKET ST
159 S. ADAMS ROAD
135 S. ADAMS ROAD
2997 RHINEBERRY ROAD
RHINEBERRY RD
2996 RHINEBERRY ROAD
"MEADOWBROOK HILLS CONDOMINIUM OF AVON" OCCP 196
MEADOWBROOK DR
NO ADDRESS AVAILABLE
2995 WALTON BOULEVARD

LEGEND

ALTERNATIVE FOR EVALUATION
NOT FOR CONSTRUCTION

VERTICAL VIEW	
— — — —	EXISTING ROADWAY HEIGHT
———	ADJUSTED ROADWAY HEIGHT
🟦	HILL CUT
🟫	ROAD FILL

AERIAL VIEW	
— —	OUTER LIMITS OF CONSTRUCTION
———	RIGHT OF WAY
☐	ROADWAY
▨	8' PATHWAY
———	CENTER LANE LINE
———	LANE LINE
———	DRIVEWAY
🚦	SIGNALIZED INTERSECTION



ROAD COMMISSION for OAKLAND COUNTY
LIFE THROUGH GOOD ROADS - WE CARE QUALITY

ROAD COMMISSION FOR OAKLAND COUNTY,
ROCHESTER HILLS, AND OAKLAND UNIVERSITY

ROCHESTER HILLS MICHIGAN

OAKLAND UNIVERSITY

ADAMS ROAD
HAMLIN RD TO WALTON BLVD
4-LANE BOULEVARD

HRC JOB NO. 20180065	SCALE 1"=60'
DATE June 17, 2024	

HRC
HUBBELL, ROTH & CLARK, INC
CONSULTING ENGINEERS SINCE 1915
555 HULET DRIVE
BLOOMFIELD HILLS, MICH.
P.O. BOX 824
48303 - 0824
PHONE: (248) 454-6300
FAX (1st. Floor): (248) 454-6312
FAX (2nd. Floor): (248) 454-6359
WEB SITE: http:// www.hrcengr.com

© 2018 Hubbell, Roth & Clark, Inc. All Rights Reserved